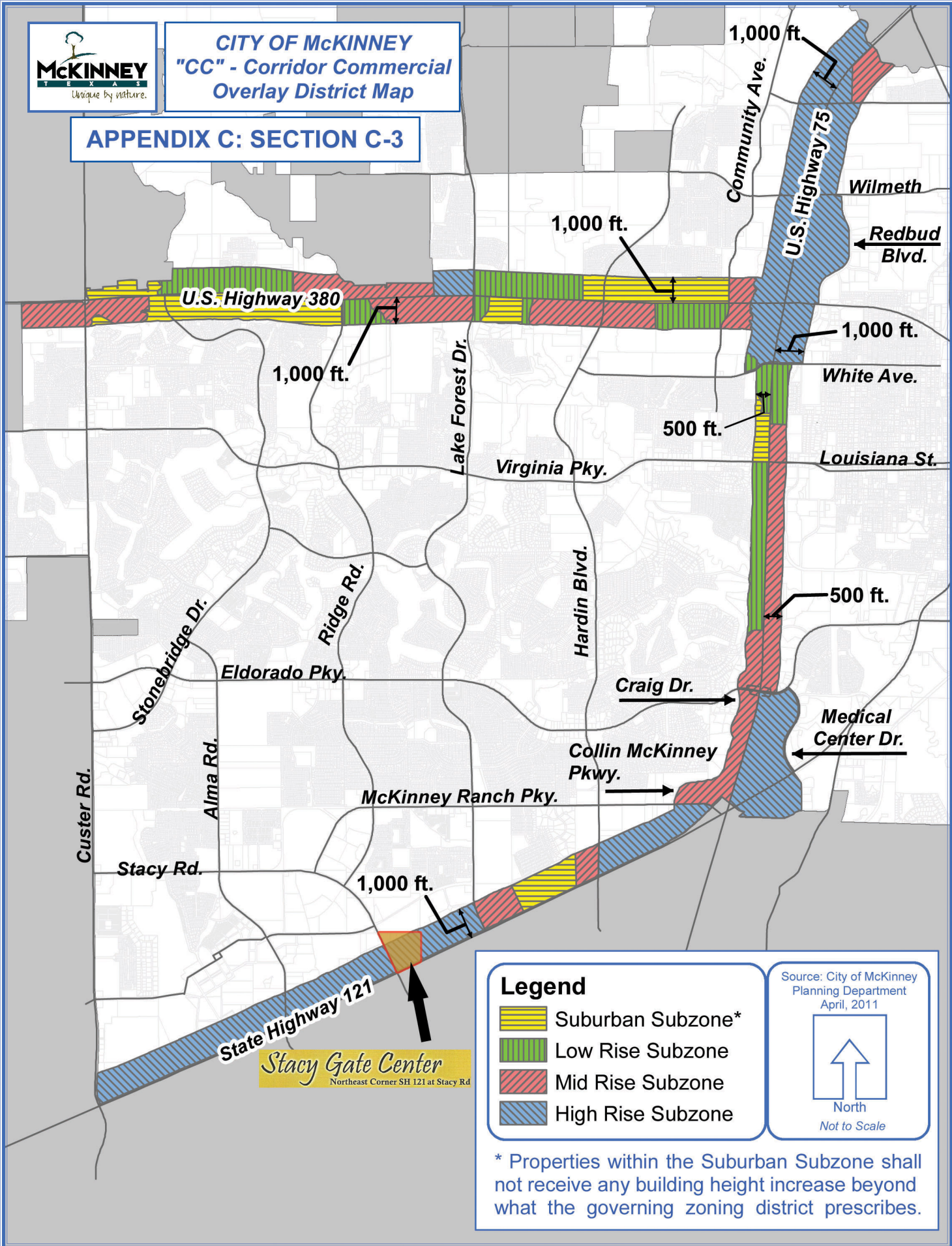








CITY OF MCKINNEY
"CC" - Corridor Commercial
Overlay District Map

APPENDIX C: SECTION C-3



- Legend**
-  Suburban Subzone*
 -  Low Rise Subzone
 -  Mid Rise Subzone
 -  High Rise Subzone

Source: City of McKinney
Planning Department
April, 2011



North
Not to Scale

* Properties within the Suburban Subzone shall not receive any building height increase beyond what the governing zoning district prescribes.